

ORDINANCE NO. 1761

**AN ORDINANCE AMENDING ORDINANCE NO. 1253
KNOWN AS THE ZONING ORDINANCE**

BE IT ORDAINED BY THE CITY COUNCIL OF THE CITY OF FAIRHOPE, ALABAMA as follows:

The ordinance known as the Zoning Ordinance (No. 1253), adopted 27 June 2005, together with the Zoning Map of the City of Fairhope, be and the same hereby is changed and altered in respect to that certain property described below:

After the appropriate public notice and hearing of the Planning Commission of the City of Fairhope, Alabama has forwarded a **favorable** recommendation,

The property of Dynamic Holdings, LLC, generally located on the south side of Spring Run Drive, north of Wolfe-Bayview Funeral Home.

PPIN # 91211

Legal Description: (Case number ZC 22.08)

BEGINNING AT THE SOUTHEAST CORNER OF LOT 2, HOWARD SUBDIVISION, AS RECORDED IN MAP BOOK 11, PAGE 68 IN THE RECORDS OF THE OFFICE OF THE JUDGE OF PROBATE OF BALDWIN COUNTY, ALABAMA; THENCE RUN SOUTH 00 DEGREES 09 MINUTES 53 SECONDS WEST, 181.35 FEET TO A POINT; THENCE RUN SOUTH 89 DEGREES 45 MINUTES 32 SECONDS WEST, 144.56 FEET TO A POINT; THENCE RUN NORTH 00 DEGREES 17 MINUTES 29 SECONDS EAST, 181.89 FEET TO A POINT ON THE SOUTH LINE OF THE AFORESAID LOT 2, HOWARD SUBDIVISION; THENCE RUN NORTH 89 DEGREES 58 MINUTES 22 SECONDS EAST, ALONG THE SAID SOUTH LINE OF LOT 2, A DISTANCE OF 144.16 FEET TO THE POINT OF BEGINNING.

A map of the property to be rezoned is attached as Exhibit A.

The property is hereby initially zoned B-2, General Business District, concurrent with annexation into the City of Fairhope. This property shall hereafter be lawful to construct on such property any structures permitted by Ordinance No. 1253 and to use said premises for any use permitted or building sought to be erected on said property shall be in compliance with the building laws of the City of Fairhope and that any structure shall be approved by the Building Official of the City of Fairhope and that any structure be erected only in compliance with such laws, including the requirements of Ordinance No. 1253.

Severability Clause - if any part, section or subdivision of this ordinance shall be held unconstitutional or invalid for any reason, such holding shall not be construed to invalidate or impair the remainder of this ordinance, which shall continue in full force and effect notwithstanding such holding.

Effective Date – This ordinance shall take effect immediately upon its due adoption and publication as required by law.


Adopted and approved this 14th day of November, 2022

By: 
Jay Robinson, Council President

Attest:

By: 
Lisa A. Hanks, MMC
City Clerk

Adopted and approved this 14th day of November, 2022

By: 
Sherry Sullivan, Mayor



CITY OF FAIRHOPE
P.O. DRAWER 429
FAIRHOPE, AL 36533
251/928-2136

PETITION FOR ANNEXATION

STATE OF ALABAMA)(
COUNTY OF BALDWIN)(
)

We, the undersigned PETITIONER(S), owner(s) of the lands in fee simple described in the attached EXHIBIT A, such property being without the Corporate Limits of the City of Fairhope, Alabama, but being contiguous to the said Corporate Limits; and such property not lying within the corporate limits or police jurisdiction of any other municipality, do, by these presents, hereby petition the City of Fairhope, a municipal corporation, that said property be annexed into the City of Fairhope, Alabama.

The subject land is delineated on the map attached hereto as EXHIBIT B that will be prepared by the City of Fairhope to verify property is contiguous.

This petition is filed under authority of Section 11-42-21, Code of Alabama, 1975, as amended.

- This petition is for R-1 Zoning
- The condition of the Petition is that zoning be established as B-2
Concurrent with Annexation. (Zoning Request)

Is this property colony property _____ Yes No. If this property is colony property, the Fairhope Single Tax Office must sign as a petitioner.

[Signature]
Signature of Petitioner
[Signature]
Signature of Petitioner

John Maddox
Print petitioner's name
Natalie Maddox
Print petitioner's name

Signature of Petitioner

Print petitioner's name

Physical Address of property being annexed: 8076-B Spring Run DR.

Petitioner's Current Physical Address:
8076-B Spring Run DR.
Fairhope, AL 36532

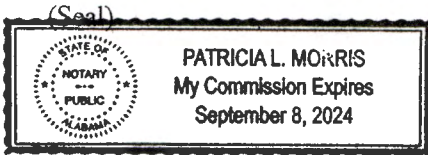
Petitioner's Current Mailing Address:
8076-B Spring Run DR
Fairhope, AL 36532

Telephone Number(s): 251-709-9260 Home 251-990-8181 Work

Tax Parcel ID Number: 091211 Size of Property: 26,000 sq ft

I, Patricia L. Morris a Notary Public in and for said State and County, hereby certify that John Maddox whose name(s) is are signed to the forgoing Petition and who is are known to me, this day appeared before me and, being first duly sworn, acknowledge that he/she/they have voluntarily executed this Petition on this day same bears date.

Given under my Hand and Seal this 11th day of July, 2022,



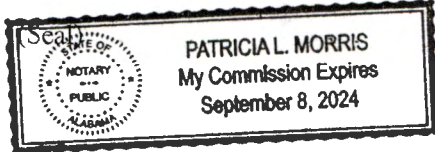
Patricia L. Morris

Notary Public

My commission expires 9/8/24

I, Patricia L. Morris a Notary Public in and for said State and County, hereby certify that Natalie Maddox whose name(s) is are signed to the forgoing Petition and who is are known to me, this day appeared before me and, being first duly sworn, acknowledge that he/she/they have voluntarily executed this Petition on this day same bears date.

Given under my Hand and Seal this 11th day of July, 2022,



Patricia L. Morris

Notary Public

My commission expires 9/8/24

I, _____ a Notary Public in and for said State and County, hereby certify that _____ whose name(s) is/are signed to the forgoing Petition and who is/are known to me, this day appeared before me and, being first duly sworn, acknowledge that he/she/they have voluntarily executed this Petition on this day same bears date.

Given under my Hand and Seal this _____ day of _____, 20____,

(Seal)

Notary Public

My commission expires _____



Exhibit A: The Property of Dynamic Holdings, LLC.
Conditional Annexation to B-2
(ZC 22.08)

